Comune di Corropoli
Provincia di Teramo

Elaborato 2.2	Data Giugno 2022
Scala	

[illegible]

PROGETTO DEFINITIVO

Progettista: [illegible]	Il Responsabile
Collaboratori: [illegible]	[illegible]

[illegible]

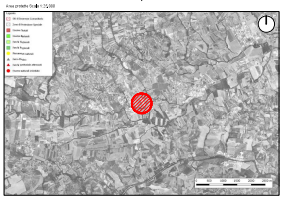
Area protetta Scala 1:25.000

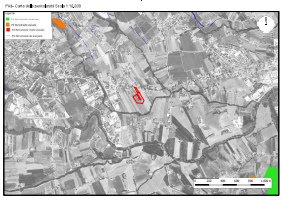
PAI - Carta di pericolosità idraulica Scala 1:10.000

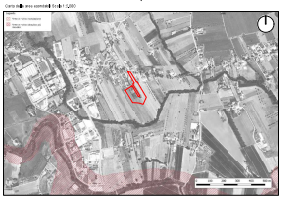
Carta delle aree contermini Scala 1:25.000

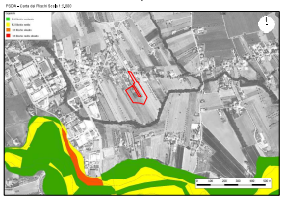
PSDA - Carta dei Piani Scala 1:25.000

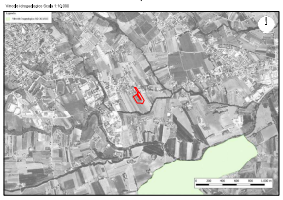
Vincolo idrogeologico Scala 1:10.000

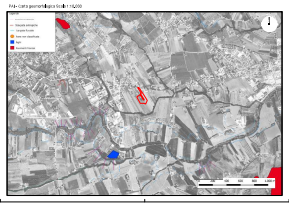
PAI - Carta pericolosità geologica Scala 1:10.000

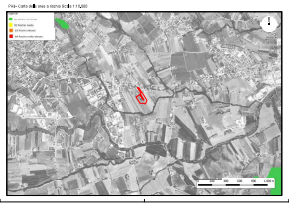
PAI - Carta di rischio idraulico Scala 1:10.000

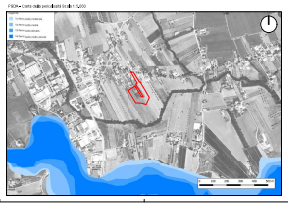
PSDA - Carta delle pericolosità Scala 1:25.000

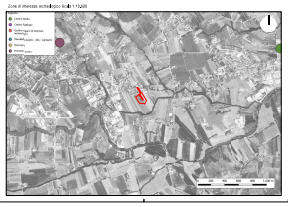
Zone di interesse archeologico Scala 1:10.000